

Approximate Mileages

- 14.3 JOHNSTOWN TO NEWARK
- .5 REDDINGTON ROAD (NEWARK) TO CHERRY VALLEY LODGE
- 3.3 CHERRY VALLEY LODGE TO YMCA
- 2.3 YMCA TO EAST MAIN STREET
- 0.7 NEWARK CAMPUS TO J. GILBERT REESE BRIDGE
- 2.1 COUNTRY CLUB DR PARKING LOT TO GOOSEPOND
- 0.6 BRANCH PATH TO BAKER BLVD
- 0.1 CAMPUS PATH TO LEFEVRE HALL
- 0.2 CAMPUS PATH TO PONDS
- 1.4 EVERETT AVENUE TO MANNING STREET
- 5.2 PANHANDLE TRAIL – NEWARK TO MARNE
- 4.7 PANHANDLE TRAIL – MARNE TO FELUMLEE RD
- 4.2 BLACKHAND GORGE
- 4.5 HEATH TRAILS

44.1 TOTAL TRAIL MILES

Phone Numbers

EMERGENCY / POLICE 911
LICKING MEMORIAL HOSPITAL 740/348-4000
CITY of NEWARK MAINTENANCE 740/670-7788
COUNTY MAINTENANCE 740/587-2535



Benches at the J. Gilbert Reese Bridge south of Newark Campus path



View along the Racoon Creek area

About the Licking County Trails Alliance

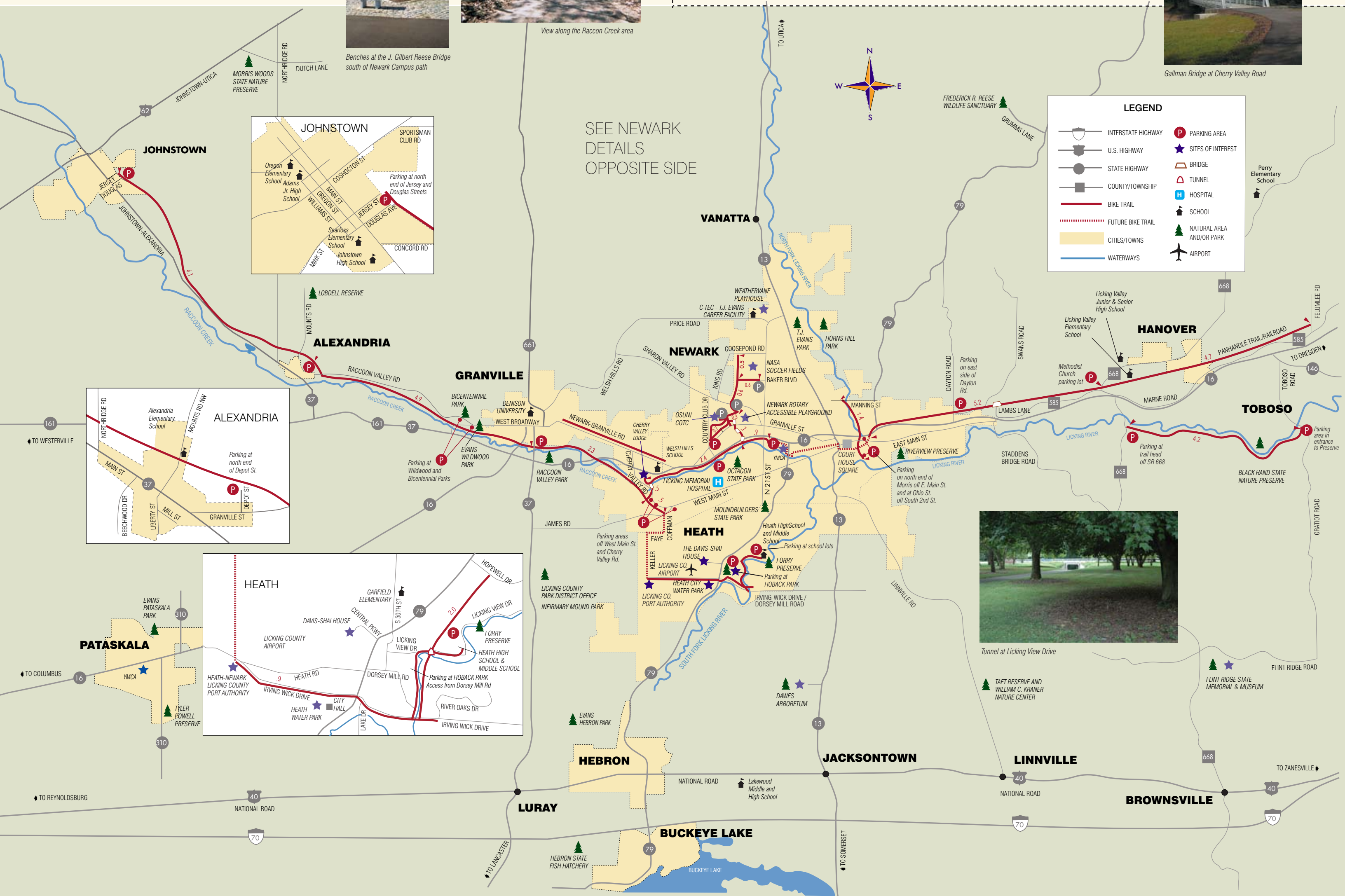
Enjoyed by thousands of visitors of all ages each year, the Licking County Trail system is a beautiful, scenic bike trail – and more! The trails provide fun opportunities for biking, walking, rollerblading, jogging, and nature observation. Traversing over 44 miles of picturesque valleys, villages and towns in Licking County, the trails are a wonderful resource for residents and visitors. The Licking County Trails promote health, wellness, economic development, transportation, education, recreation and the natural environment.

The Licking County Trails Alliance is a volunteer group committed to promoting and preserving this valuable community asset. Please join us in *preserving our pathways and connecting our community!* Join the Alliance today, organize an event to support our trails, or make a gift to the Licking County Trails Fund.

For more information, call 740.349.3863.



Gallman Bridge at Cherry Valley Road



SEE NEWARK
 DETAILS
 OPPOSITE SIDE



LEGEND

	INTERSTATE HIGHWAY		PARKING AREA
	U.S. HIGHWAY		SITES OF INTEREST
	STATE HIGHWAY		BRIDGE
	COUNTY/TOWNSHIP		TUNNEL
	BIKE TRAIL		HOSPITAL
	FUTURE BIKE TRAIL		SCHOOL
	CITIES/TOWNS		NATURAL AREA AND/OR PARK
	WATERWAYS		AIRPORT



Tunnel at Licking View Drive

Support the Licking County Trails!

Your tax-deductible donation will help preserve this treasured resource, ensuring that the Licking County Trails continue to connect our community for many generations to come.

Contribution amount \$ _____


Your name _____ Company name _____

Address _____


City _____ State _____ Zip _____

Telephone _____ Email _____

Please make checks payable to the Licking County Foundation, P.O. Box 4212, Newark OH 43058-4212



**Licking County
Recreational Trails**
Connecting our community!



TRAIL MAP

Revised December 2010

LEGEND

	INTERSTATE HIGHWAY		PARKING AREA
	U.S. HIGHWAY		SITES OF INTEREST
	STATE HIGHWAY		BRIDGE
	COUNTY/TOWNSHIP		TUNNEL
	BIKE TRAIL		HOSPITAL
	FUTURE BIKE TRAIL		SCHOOL
	CITIES/TOWNS		NATURAL AREA AND/OR PARK
	WATERWAYS		AIRPORT

TRAIL USER RECOMMENDATIONS

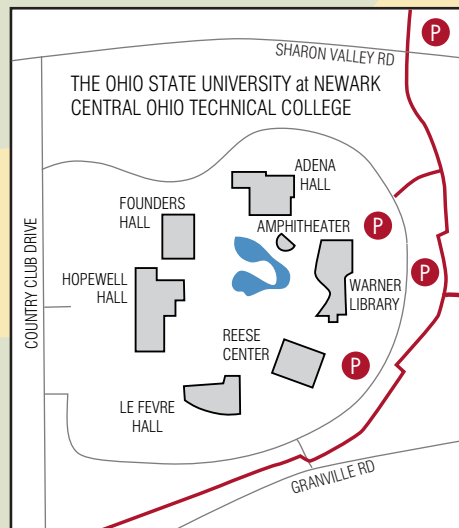
BE COURTEOUS. All trail users should be respectful of other users.
DO NOT SPEED. Please do not exceed 15 mph on the trail.
KEEP RIGHT. Stay as near to the right side of the trail as is safe except when passing another user.
PASS ON LEFT. Give an audible signal well in advance, and pass others going in your direction on their left.
DO NOT BLOCK THE TRAIL. When walking a pet or in a group, stay on the right half of the trail. Groups should follow in single file.
YIELD WHEN ENTERING OR CROSSING. When entering or crossing a trail at intersections, yield to the traffic on the cross trail or road.
KEEP DOGS LEASHED. Control your pet while using the trail. Please clean up after your pet.
HELP KEEP THE TRAILS CLEAN AND SAFE. Do not litter. Report any acts of vandalism.
WEAR A HELMET. Bikers and skaters should wear a helmet.
CARRY A CELL PHONE. Be sure to bring a cell phone, identification, etc.
BE AWARE. Keep alert to other users who may pass you. Be predictable in your walking, jogging, or biking to avoid collisions. Adjust the volume on portable music devices so you can monitor activities around you.

Links to Municipalities and Other Partners

- | | |
|--------------------------------|--|
| Village of Alexandria | www.alexandriaoh.org |
| Blackhand Gorge (ODNR) | www.dnr.state.oh.us |
| Village of Granville | www.granville.oh.us |
| Greater Licking County | |
| Convention & Visitors Bureau | www.lccvb.com |
| City of Heath | www.heathohio.gov |
| Village of Johnstown | www.villageofjohnstown.org |
| Licking County Park District | www.lickingparkdistrict.com |
| Licking County Trails Alliance | www.lickingcountytrails.com |
| City of Newark | www.newarkohio.net |



Amphitheatre at the Newark Campus



NEWARK



Springtime scene in Newark trail area



Trail entrance at Irving-Wick and Lake Drive



Tunnel at Granville Street